

STANDARD DEPARTURE CHART-
INSTRUMENT (SID)-ICAO

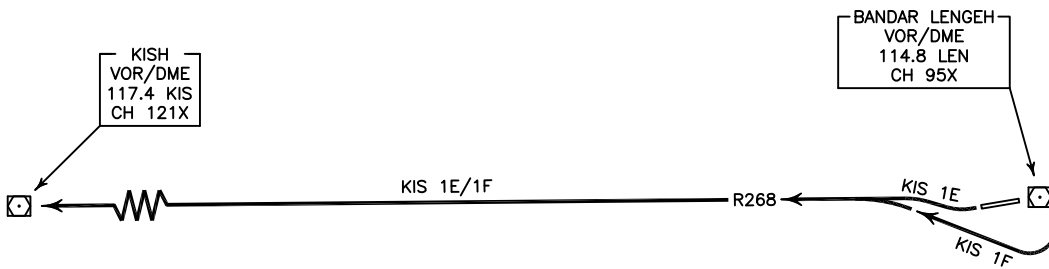
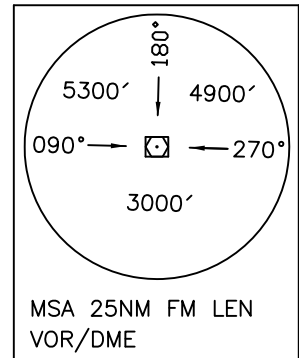
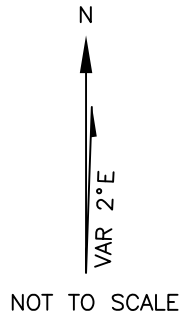
TRANSITION LEVEL FL 60
TRANSITION ALTITUDE 4000 FT

AFIS 122.550
121.700

BANDAR LENGEH
RWY 08/26
KIS 1E/1F

ALL DIRECTIONS ARE MAGNETIC,
LEVEL AND ELEVATIONS ARE IN FEET,
DISTANCES ARE IN NAUTICAL MILES.

ATZ class "G".



KIS 1E DEP:

DEP RWY 26 - After take off turn right climb on RDL 268 FM LEN VOR/DME to KIS VOR/DME and climb to cleared level.

KIS 1F DEP:

DEP RWY 08 - After take off turn right climb on RDL 268 FM LEN VOR/DME to KIS VOR/DME and climb to cleared level.