

STANDARD DEPARTURE CHART-
INSTRUMENT (SID)-ICAO

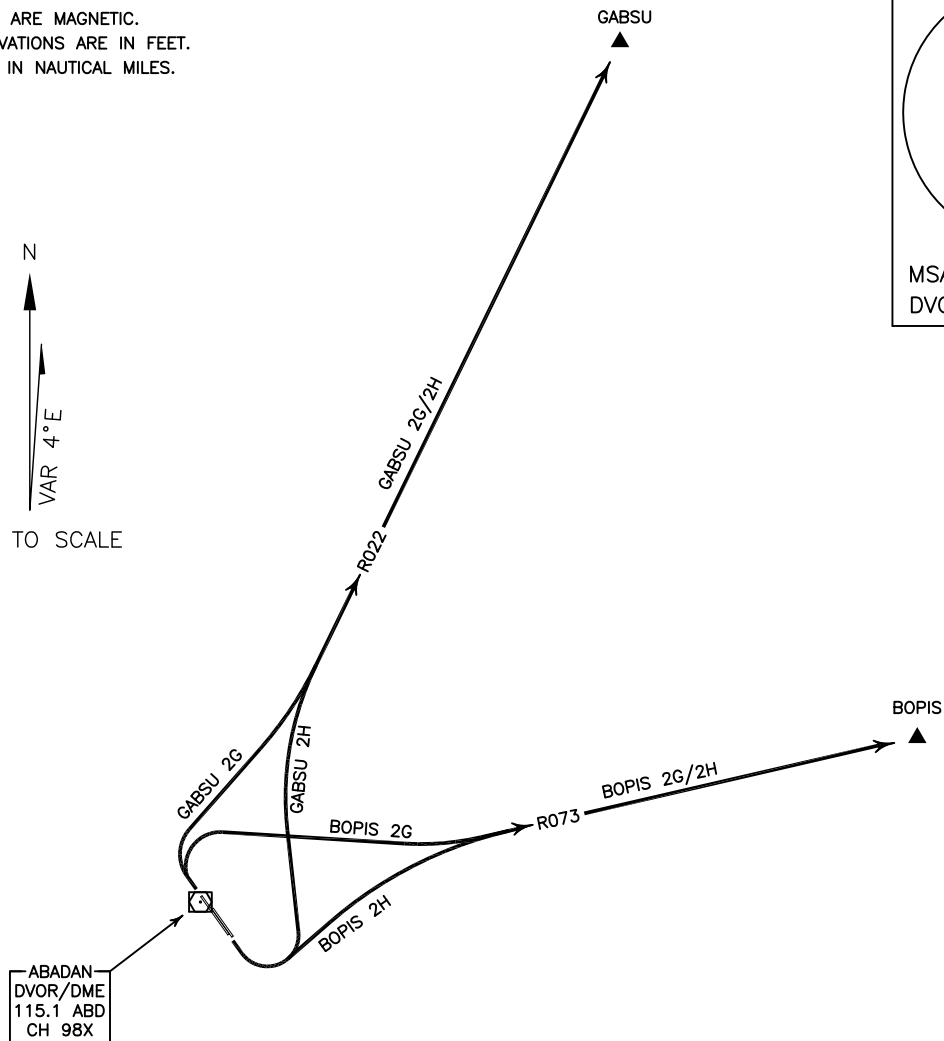
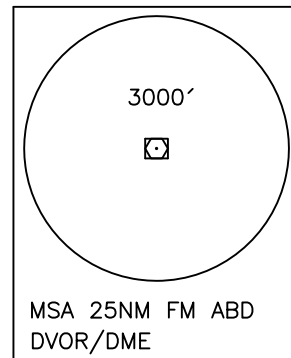
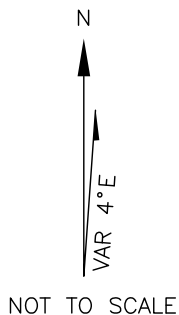
TRANSITION ALTITUDE
5000 FT

TWR 118.100
121.800
ATIS 126.850

ABADAN
RWY 14R/32L
GABSU 2G/2H
BOPIS 2G/2H

ALL DIRECTIONS ARE MAGNETIC.
LEVEL AND ELEVATIONS ARE IN FEET.
DISTANCES ARE IN NAUTICAL MILES.

ATZ class "D".



GABSU 2G DEP:

DEP RWY 32L - After take off turn right to intercept RDL 022 to GABSU and climb to cleared level.

GABSU 2H DEP:

DEP RWY 14R - After take off turn left to intercept RDL 022 to GABSU and climb to cleared level.

BOPIS 2G DEP:

DEP RWY 32L - After take off turn right to intercept RDL 073 to BOPIS and climb to cleared level.

BOPIS 2H DEP:

DEP RWY 14R - After take off turn left to intercept RDL 073 to BOPIS and climb to cleared level.