

STANDARD ARRIVAL CHART-
INSTRUMENT (STAR)-ICAO

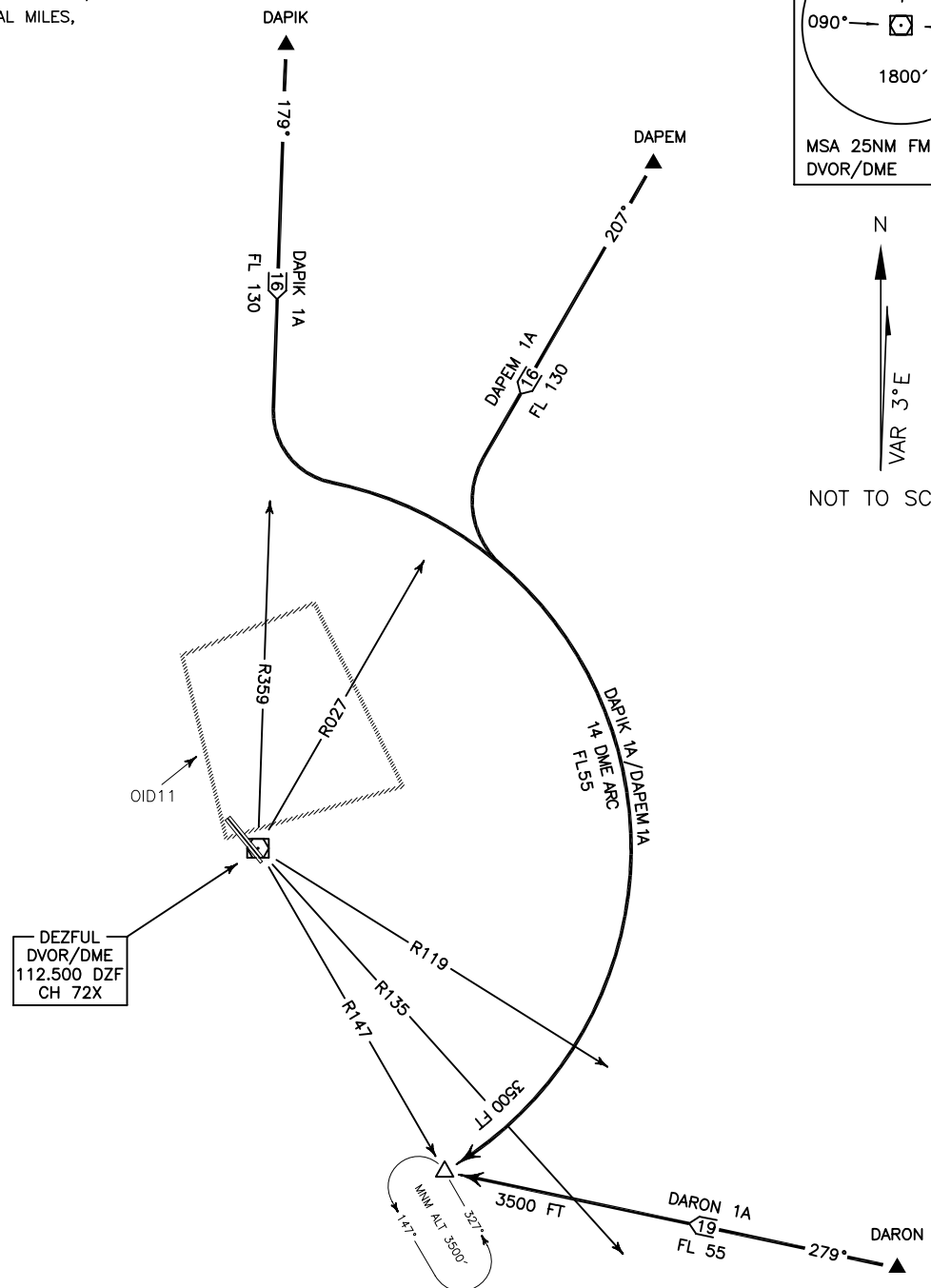
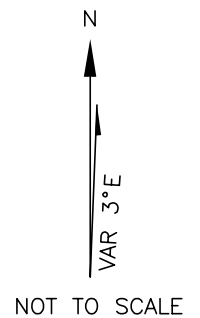
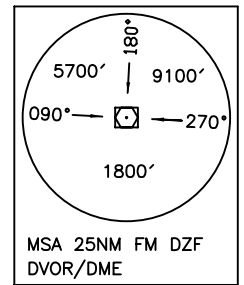
TRANSITION ALTITUDE
5000 FT

APP	123.600, 131.400, 362.300 385.400, 261.400
TWR	124.000, 122.300, 275.800 257.800

DEZFUL/DEZFUL
RWY 14L/R, 32L/R
DAPEM 1A, DARON 1A
DAPIK 1A

ALL DIRECTIONS ARE MAGNETIC,
LEVEL AND ELEVATIONS ARE IN FEET,
DISTANCES ARE IN NAUTICAL MILES,

ATZ Military.



DAPEM 1A ARR:

FM DAPEM proceed to IAF (RDL 147-14 DME), MAG TR 207°, MNM FL 130, at 14 DME turn left for 14 DME arc to IAF, MNM FL 55, after crossing RDL 119, MNM ALT 3500 FT.

DARON 1A ARR:

FM DARON proceed to IAF (RDL 147-14 DME), MAG TR 279°, DIST 19 NM, MNM FL 55, after crossing RDL 135, MNM ALT 3500 FT.

DAPIK 1A ARR:

FM DAPIK proceed to IAF (RDL 147-14 DME), MAG TR 179°, MNM FL 130, at 14 DME turn left for 14 DME arc to IAF, MNM FL 55, after crossing RDL 119, MNM ALT 3500 FT.