

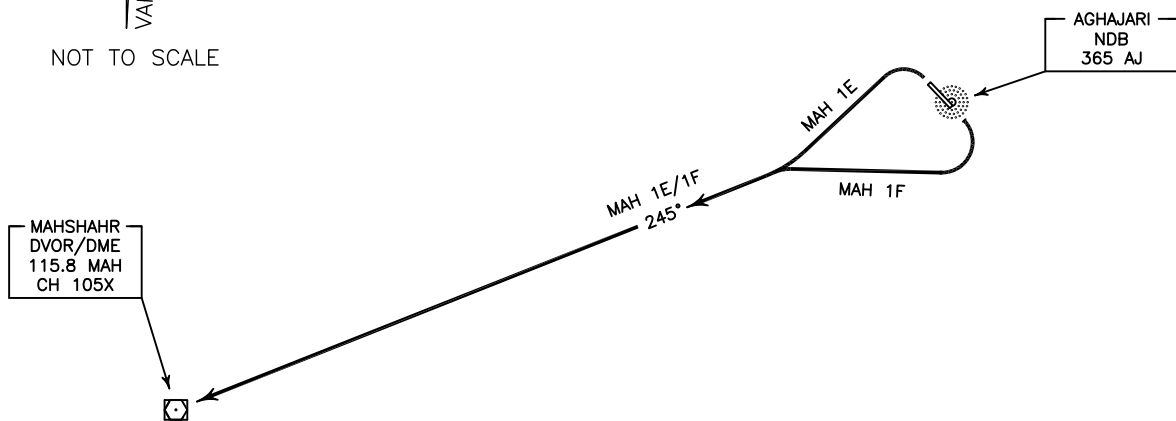
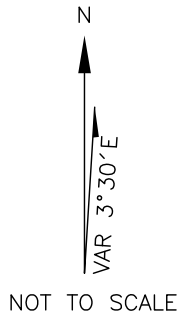
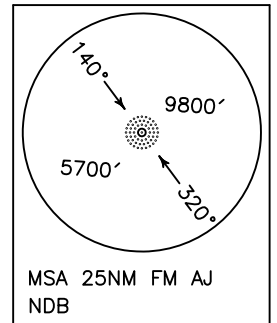
STANDARD DEPARTURE CHART-
INSTRUMENT (SID)-ICAO

TRANSITION LEVEL
FL 50
TRANSITION ALTITUDE
3000 FT

AFIS 123.025

AGHAJARI
RWY 13/31
MAH 1E/1F

ALL DIRECTIONS ARE MAGNETIC.
LEVEL AND ELEVATIONS ARE IN FEET.
DISTANCES ARE IN NAUTICAL MILES.
ATZ class "G".



MAH 1E DEP:

DEP RWY 31 - After take off turn left climb on BRG 245° to MAH DVOR/DME and climb to cleared level.

MAH 1F DEP:

DEP RWY 13 - After take off turn right climb on BRG 245° to MAH DVOR/DME and climb to cleared level.