

AERODROME CHART - ICAO

ARP 30°20'16" N
050°49'41" E

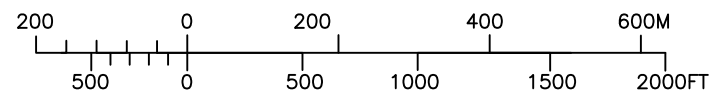
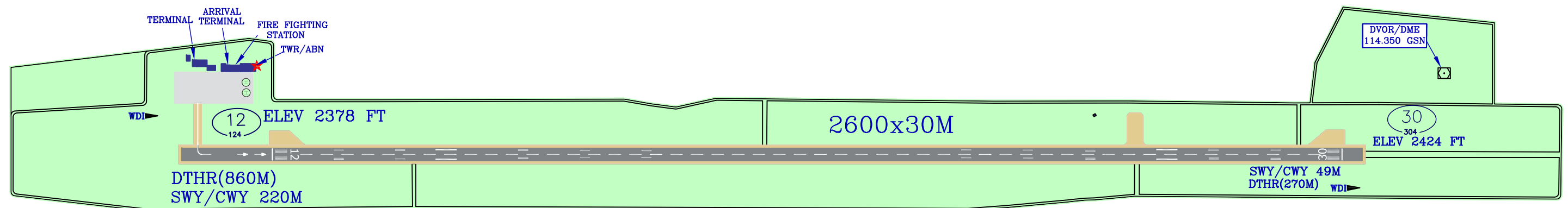
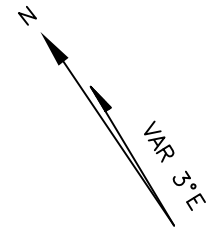
AD ELEV 2424 FT

INFO 122.100 , 129.000

GACHSARAN/GACHSARAN

RWY	Direction (True)	THR	ELEV	Bearing	Strength	GUND
12	124°	302028.25N 0504918.92E	2378FT	32/F/D/X/T	Asphalt	-
30	304°	301940.26N 0505039.01E	2424FT	32/F/D/X/T	Asphalt	-

TWY width is 23 M Asphalt Strength: NIL



Scale 1:10000