

STANDARD DEPARTURE CHART-
INSTRUMENT (SID)-ICAO

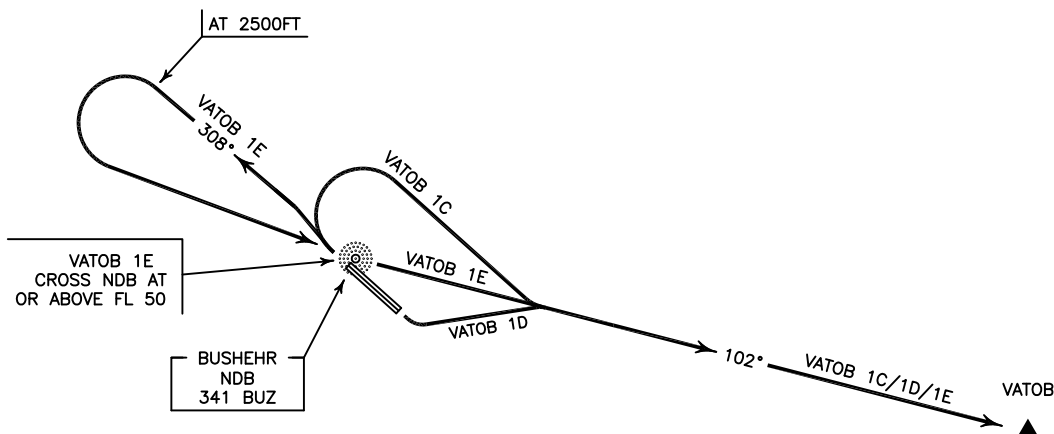
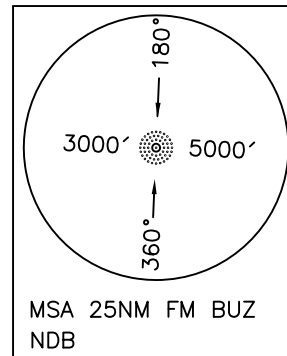
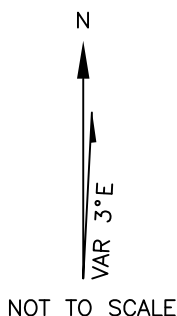
TRANSITION ALTITUDE
5000 FT

APP 119.700
TWR 122.500, 121.900
ATIS 126.200

BUSHEHR
RWY 31R/L, 13L/R
VATOB 1C/1D/1E

ALL DIRECTIONS ARE MAGNETIC,
LEVEL AND ELEVATIONS ARE IN FEET,
DISTANCES ARE IN NAUTICAL MILES.

CTR above FL200 class "A",
at FL 200 and below class "D".
ATZ class "D".



VATOB 1C DEP:

DEP RWY 31R/L - After take off turn right intercept BRG 102° to cross VATOB at or above FL 120 and climb to cleared level.

VATOB 1D DEP:

DEP RWY 13L/R - After take off turn left intercept BRG 102° to cross VATOB at or above FL 120 and climb to cleared level.

VATOB 1E DEP:

DEP RWY 31R/L - After take off climb on BRG 308° to 2500 FT, then turn left to cross overhead NDB at or above FL 50, then intercept BRG 102° to cross VATOB at or above FL 120 and climb to cleared level.