

STANDARD DEPARTURE CHART-
INSTRUMENT (SID)-ICAO

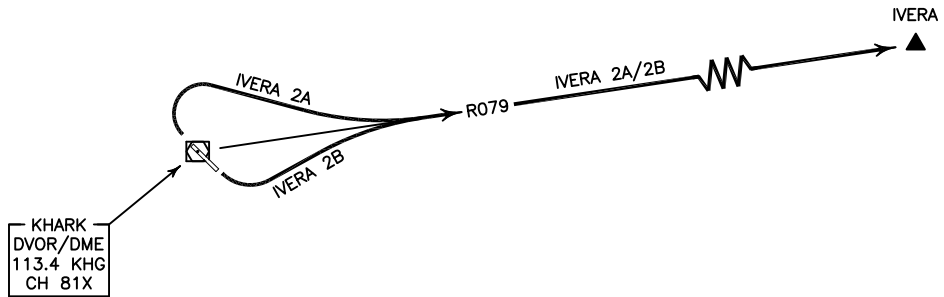
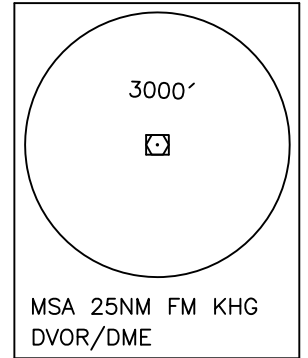
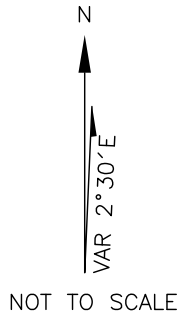
TRANSITION ALTITUDE
5000 FT

INFO 122.100
121.650

KHARK ISLAND/KHARK
RWY 13/31
IVERA 2A/2B

ALL DIRECTIONS ARE MAGNETIC.
LEVEL AND ELEVATIONS ARE IN FEET.
DISTANCES ARE IN NAUTICAL MILES.

ATZ class "G".



IVERA 2A DEP:

DEP RWY 31 - After take off turn right to intercept RDL 079 to IVERA and climb to cleared level.
This procedure is unusable when OIC17 is active.
MNM rate of climb 310 FT/NM.

IVERA 2B DEP:

DEP RWY 13 - After take off turn left to intercept RDL 079 to IVERA and climb to cleared level.
This procedure is unusable when OIC17 is active.
MNM rate of climb 310 FT/NM.