# AERODROME CHART - ICAO

## BANDAR ABBAS INTL

Scale 1 : 16000

200M 0 200 400 600M
500FT 0 1000 2000FT

VAR 2°E

**Hotspot 1 : Caution, unauthorized military vehicles movement.**

**Hotspot 2 : A: Caution, fighter aircraft movement.**
**B: Fighters on TWY H must hold short of TWY G.**

Aerodrome Elevation : 22 FT

Aerodrome Lighting

| RWY 03L | RWY 21R | RWY 03R | RWY 21L |
|---|---|---|---|
| | | SALS<br>THRL<br>PAPI<br>REDL<br>RENL<br>SWYL | PALS CATI<br>SFLS<br>THRL<br>PAPI<br>REDL<br>RENL<br>SWYL |

ABN : FLG Green, White

Apron : INFO not AVBL

TWY Lighting

Edge : All TWYs and RWY 03L/21R

Center Line : NIL

ATS Communication Facilities

| Service Designation | Frequency |
|---|---|
| TWR | 118.100 |
| GND | 121.900 |
| ATIS | 128.650 |
| - | - |

AD Reference Code : 4E

Displaced Threshold

NIL

| RWY | Direction | Elevation | THR Coordinates | GUND | Bearing Strength (PCN) and Surface |
|---|---|---|---|---|---|
| 03L | 027.76° | 14 FT | 271218.14N 0562206.97E | - 95 FT | 55/F/A/X/T Asphalt |
| 21R | 207.77° | 21 FT | 271357.55N 0562305.51E | - 95 FT | 55/F/A/X/T Asphalt |
| 03R | 027.76° | 14 FT | 271211.35N 0562213.24E | - 95 FT | 65/F/A/X/T Asphalt |
| 21L | 207.77° | 22 FT | 271356.61N 0562315.21E | - 95 FT | 65/F/A/X/T Asphalt |

| | |
|---|---|
| VOR check point | Coordinates: 271357.5N 0562313.0 E Radial: 024 ; Distance: 2.3 NM<br>Coordinates: 271212.7N 0562211.3 E Radial: 018 ; Distance: 0.3 NM |

| | |
|---|---|
| TWY | Width : All TWYs 30 M<br>Surface : TWY B, C, D and E are Asphalt, TWY A and G are concrete<br>Strength (PCN) : TWY B, C, D and E 64/F/A/X/T . TWY A and G 60/R/B/W/T |
| Apron | Surface : Apron NR 1: Asphalt , Apron NR 2: Concrete<br>Strength (PCN) : Apron NR 1: 65/F/A/X/T , Apron NR 2: 73/R/B/W/U<br>Dimensions : Apron NR 1: 390 x 110M , Apron NR 2: INFO not AVBL |

Apron
Taxiway
Runway
Building
Hotspot
Isolated ACFT Parking Position
Deicing Pad
Under Construction
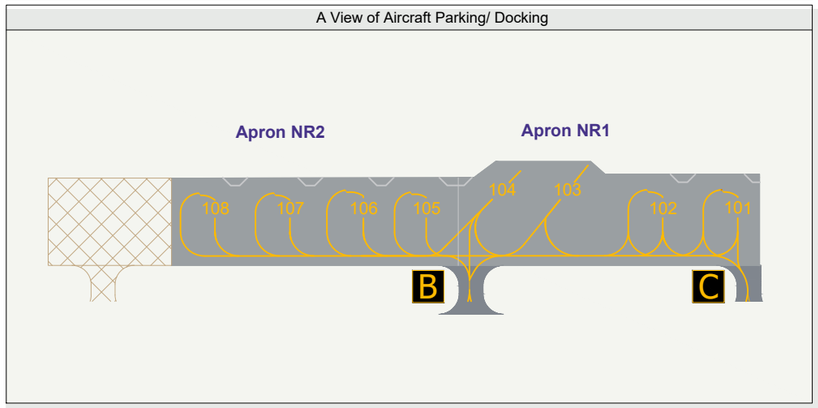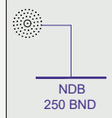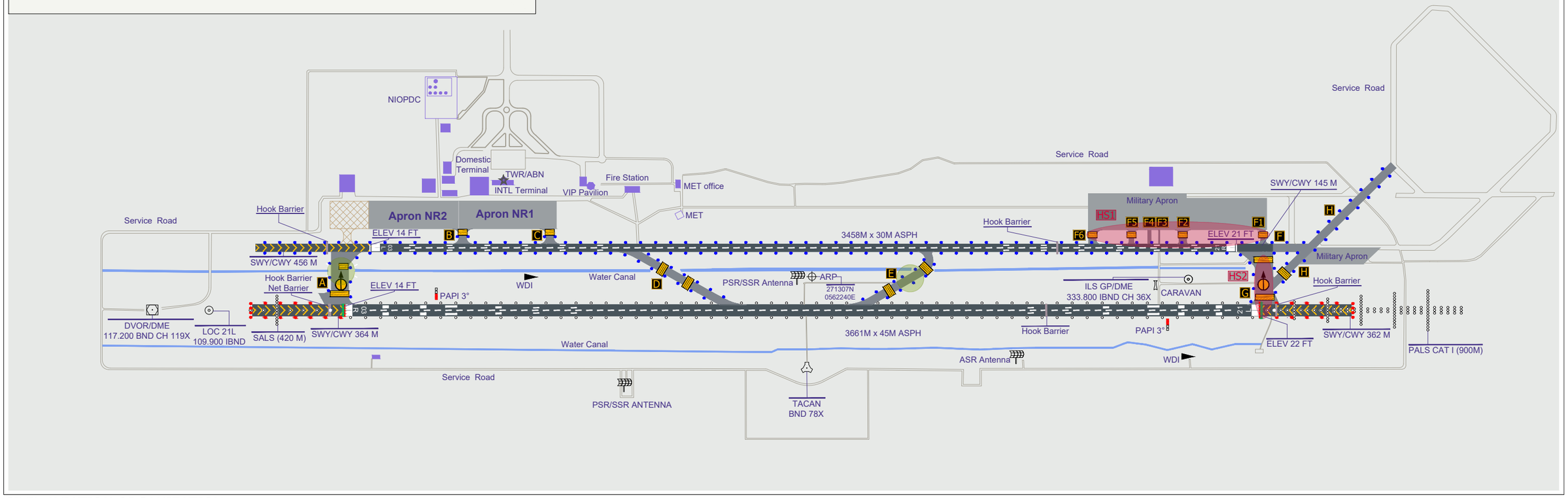
A View of Aircraft Parking/ Docking