AERODROME CHART - ICAO

ARP 25°26'40" N
060°23'01" E

AD ELEV 24 FT

APP 132.400
TWR 125.200, 121.700

CHAH BAHAR / KONARAK

N
VAR 1°E

All directions are magnetic.
Elevations are in feet.
Dimensions are in meter.

RWY	Direction	THR	ELEV	Bearing Strength
09L	091°	252643.35N 0602155.28E	22FT	LCN 100
27R	271°	252641.79N 0602410.77E	24FT	LCN 100
09R	NIL	NIL	NIL	LCN 100
27L	NIL	NIL	NIL	LCN 100
First 330 M of ALL RWYs are concrete.				

ATZ military.

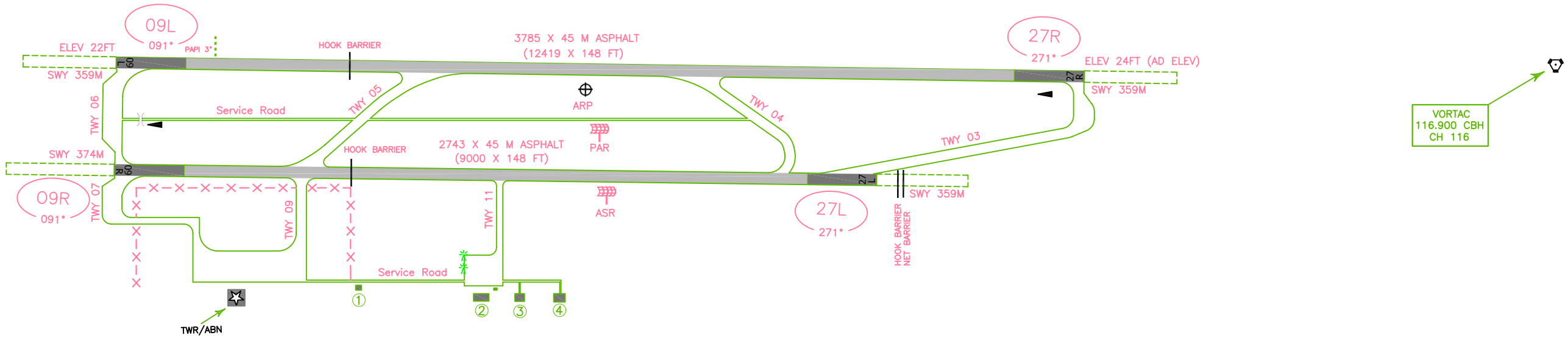

LEGEND
① MET OFFICE
② MILITERY TERMINAL
③ IRAN AIR
④ CIVIL TERMINAL

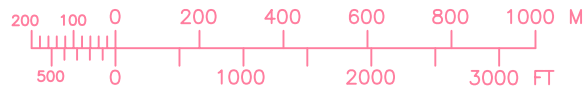
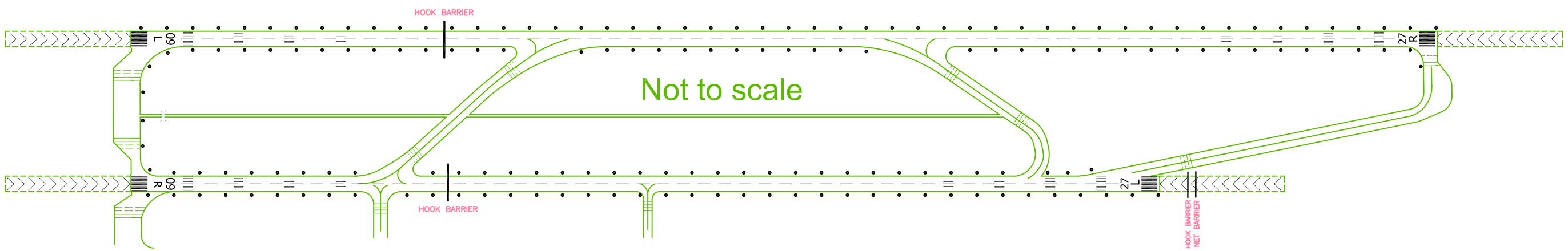
Scale 1:18000