

STANDARD ARRIVAL CHART-
INSTRUMENT (STAR)-ICAO

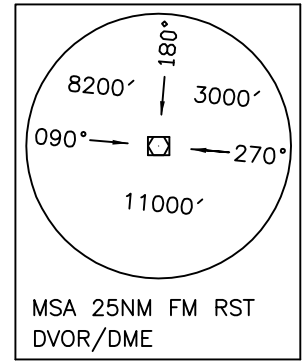
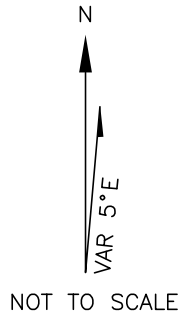
TRANSITION ALTITUDE
4000 FT

TWR 122.700, 121.900
ATIS 126.200

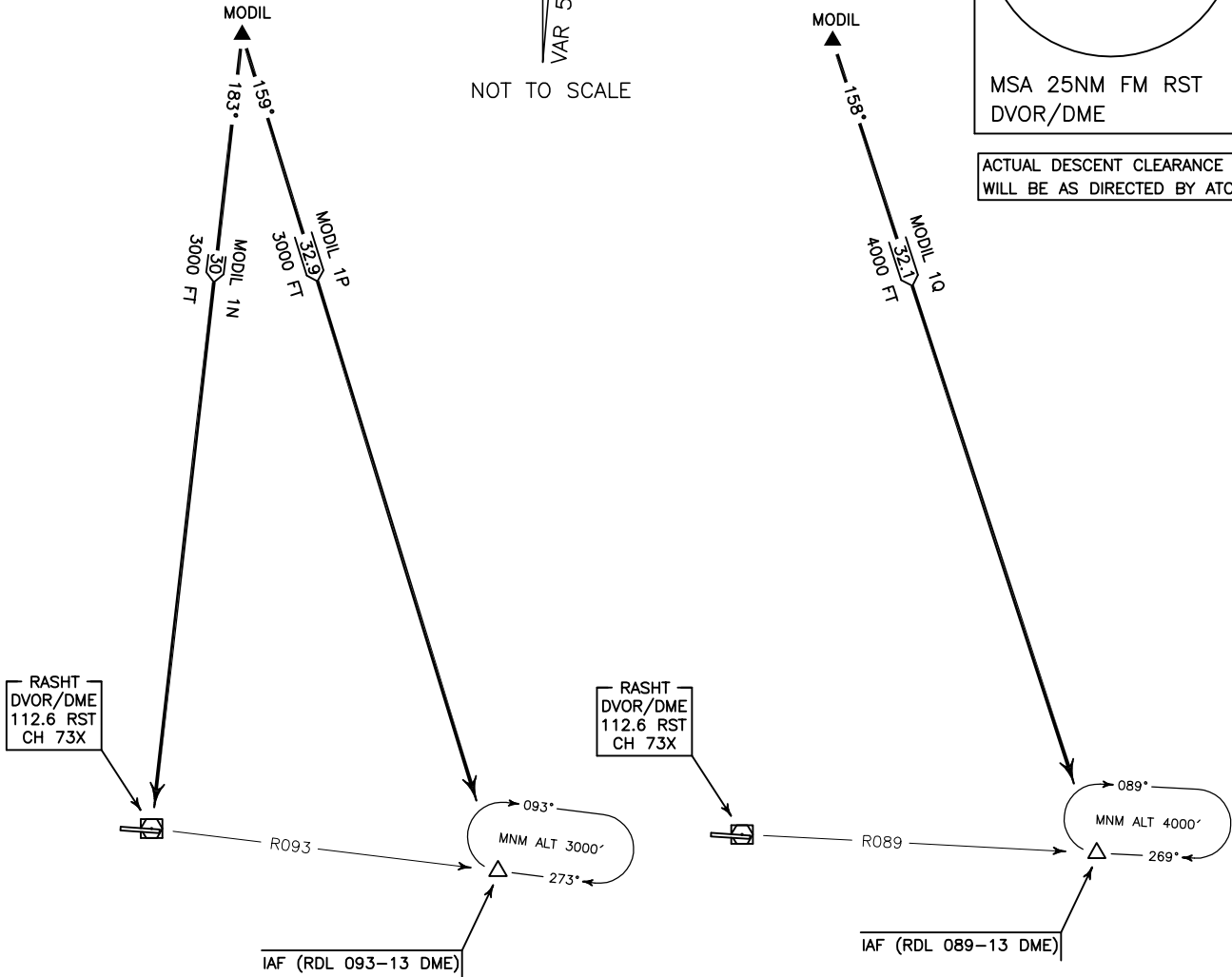
RASHT/SARDAR-E-JANGAL
RWY 09/27
MODIL 1N/1P/1Q

ALL DIRECTIONS ARE MAGNETIC,
LEVEL AND ELEVATIONS ARE IN FEET,
DISTANCES ARE IN NAUTICAL MILES.

CTR class "D".



ACTUAL DESCENT CLEARANCE
WILL BE AS DIRECTED BY ATC.



MODIL 1N ARR:

FM MODIL proceed to overhead DVOR/DME, MAG TR 183°, DIST 30 NM, MNM ALT 3000 FT.

MODIL 1P ARR:

FM MODIL proceed to IAF (RDL 093-13 DME), MAG TR 159°, DIST 32.9 NM, MNM ALT 3000 FT.

MODIL 1Q ARR:

FM MODIL proceed to IAF (RDL 089-13 DME), MAG TR 158°, DIST 32.1 NM, MNM ALT 4000 FT.